



POLATLI CHAMBER OF COMMERCE

POLATLI BRIEFING FILE

JULY, 2021

Enterprise

- **Polatlı Chamber of Commerce is a public professional organization established on June 19, 1965 under the Union of Chambers and Commodity Exchanges of Turkey.**
- **Since its establishment, it has been carrying out its activities with the understanding of providing member satisfaction-oriented services by shedding light on the trade of the district.**
- **It leads the trade with 7 Board Members, 24 Councillors and nearly 2000 members.**



Quality And Accreditation



- In 2014, polatlı Chamber of Commerce registered its name among the rooms serving as accredited.
- Today, it serves the same quality and standards as a chamber of commerce located in The UK, Germany and Italy.
- Our Chamber, which has been serving within the framework of Quality Management System since 2011, has revised the quality management system as of 23.10.2018 and has complied with ISO 9001:2015 Quality Management System.





- **General Secretariat Unit**
 - **Accounting/Collection Unit**
 - **Trade Registry Unit**
 - **Chamber Registry Unit**
 - **Press Release Unit**
 - **Information Processing Unit**
 - **Accreditation/Quality Unit**
 - **Project Unit**
 - **Service Unit**
- with a total of 12 personnel.**



Mission and Vision

Mission

We are a member satisfaction-oriented professional organization that provides services within the framework of legal requirements and the basic values of our chamber, contributes to the development of the district economy.

Vision

To closely monitor the developments and changes in the world is to ensure that members take an active and effective place by increasing their effectiveness in national and international markets.



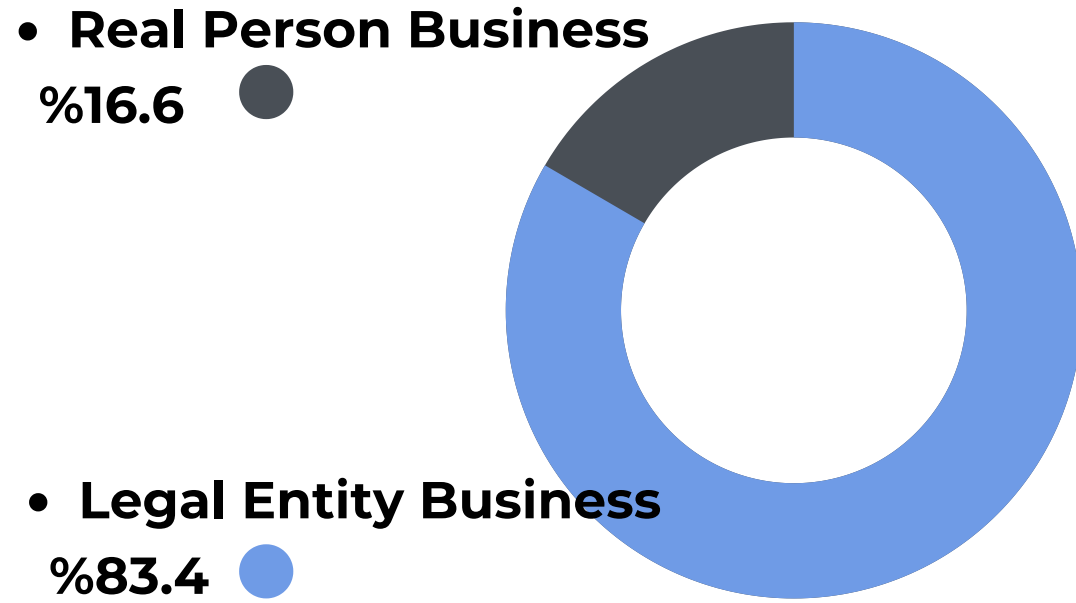


Polatlı Chamber of Commerce Chairman of the Board of Director Ulvi SAKARYA (2013-...)

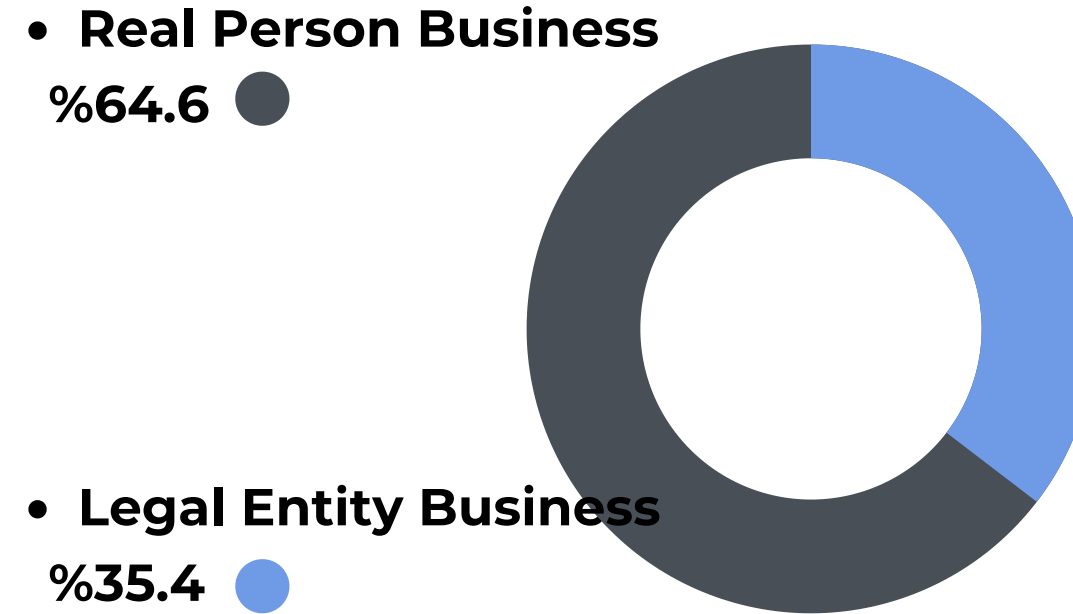
- He is one of Polatlı's respected young businessmen who plays an active role in many business areas and is open to development. In 2019, he was elected as a Member of the Board of Directors of polatlı Chamber of Commerce and was elected chairman of the Board of Directors of polatlı Chamber of Commerce in 2013 elections. Tobb Chambers of Commerce Council Member, Customs Tourism Enterprises (GTI) Board Treasurer, Ankara Metropolitan Municipality City Council Executive Board Member and Polatlı Chamber of Commerce Organized Industrial Zone Board Chairman.



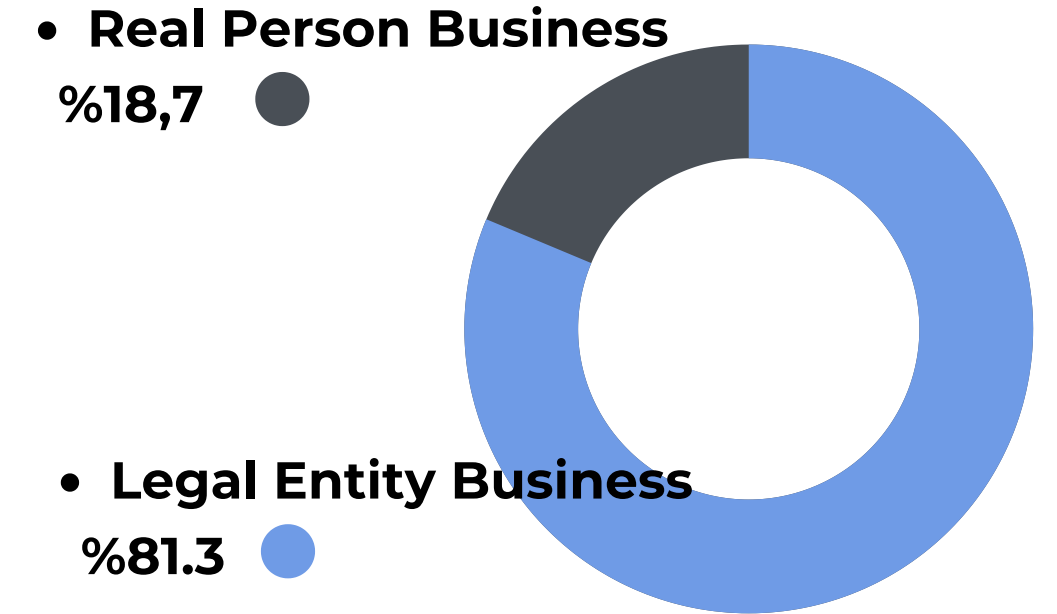
FURNITURE/CLOTHING/FOOD/MARKET



CONSTRUCTION/CONSTRUCTION MATERIALS



CASH/AUTOMOTIVE/OIL/TRANSPORT




AGRICULTURE/LIVESTOCK/SEED



INSURANCE/BANK/SERVICE/CONSULTANCY/OPTİK



**Other services
provided by Polatlı
Chamber of
Commerce...**



KOSGEB

Counseling Senter



Service Center





Mediation Service



Legal Counseling Service

**Other services
provided by Polatlı
Chamber of
Commerce...**



We are working on the application for Geographical Sign registration



Geographical Sign Registration Certificate

We carry out projects aimed at improving the commercial life of our district.



Some Examples of Projects



We organize vocational proficiency exams



We are opening vocational training development courses



We organize vocational and personal trainings for members and employees



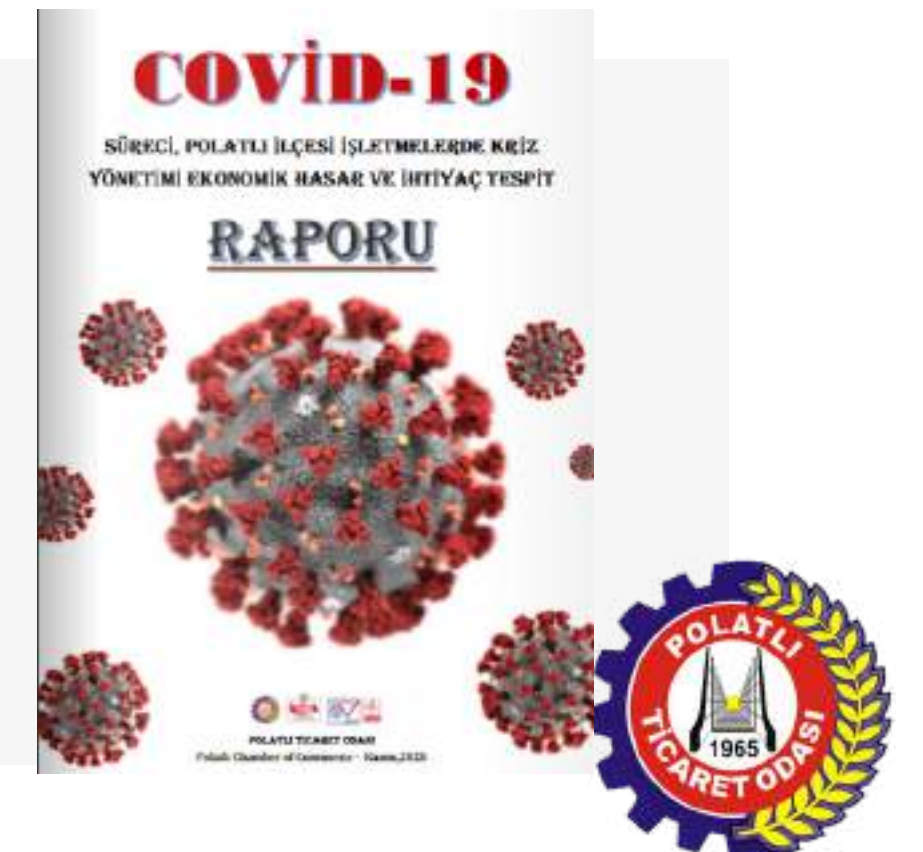
We organize business trips and fairs for target markets in order to increase the trade potential of members



We sign sister chamber protocol with other Chambers/Exchanges in order to strengthen communication between chambers, to raise service standards and to cooperate in social and cultural activities by organizing joint meetings.

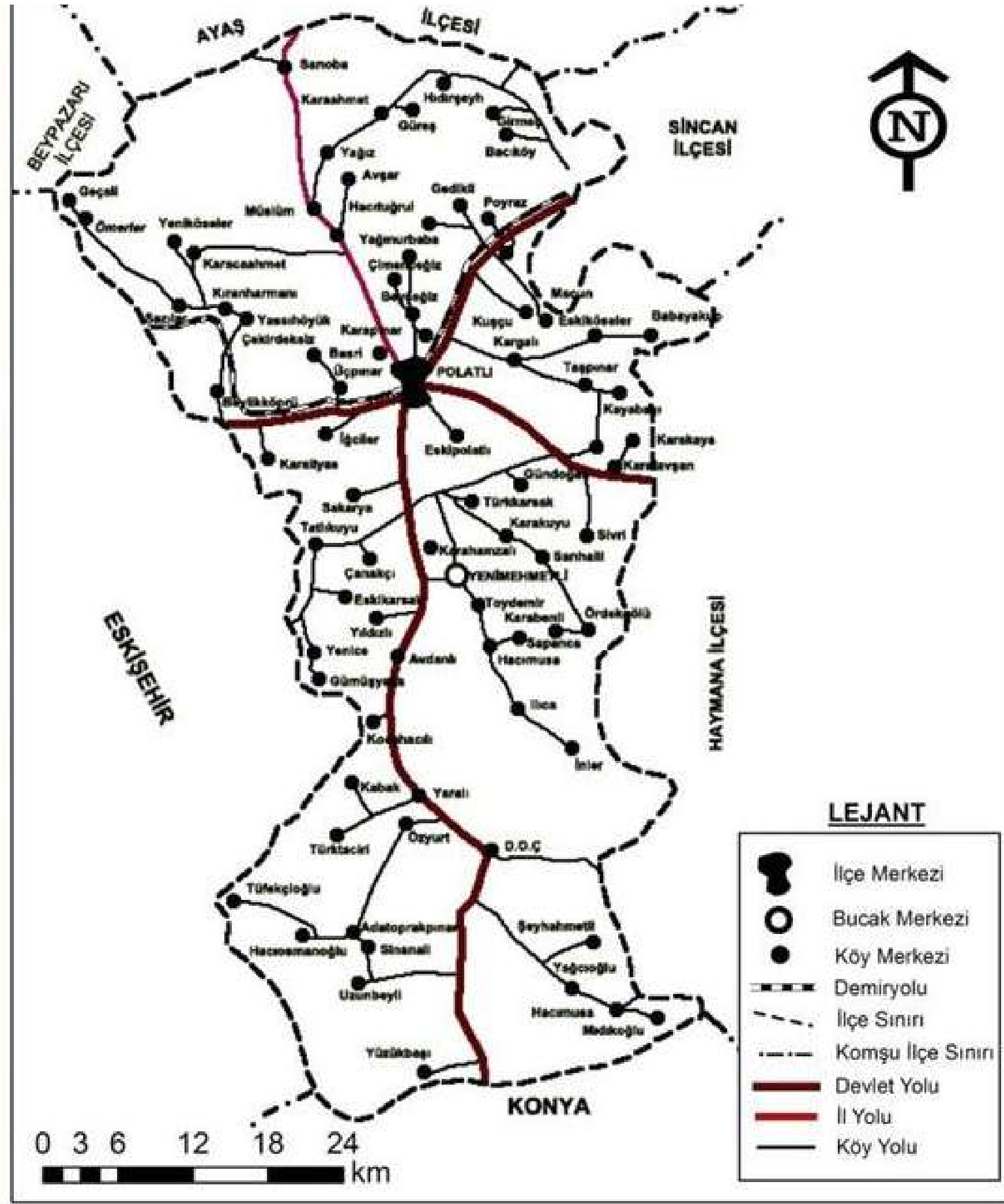


We publish reports to guide members and the local community



THE SHINING STAR OF ANATOLIAN STEPPE, POLATLI





The shining star of Anatolian Steppe, Polatlı

Polatlı Geographical Location of Polatlı

- Polatlı is located at the intersection of 39 degrees 35 minutes north latitude and 32 degrees 08 minutes east longitude in Central Anatolia Region of Turkey.
- Polatlı district, which is located in Ankara Province, is located in upper Sakarya section of Central Anatolia Region.
- Its total area is 3235 km². The district is geographically a plateau.
- The average annual temperature is 11.6 °C and annual rainfall is 344 mm. in the city and surrounding areas where terrestrial climate is dominant.
- The city developed on a slightly rugged plateau with alluvial soil.
- Polatlı district is located on important transportation routes. Ankara-Istanbul, Ankara-Eskişehir-Izmir railway passes through Polatlı. In addition, Eskişehir-Ankara highway passes through the district center.
- Polatlı's distance to Ankara is 76 km.


Climate And Soil Structure

- Terrestrial climate type, which is the characteristic climate of the Central Anatolia region, is seen in the district. Summers are hot and dry, winters are cold, snow and rain are rainy. The average annual rainfall is 360mm. The highest temperature average is 29.6 Co (July) and the lowest temperature average is -3.6 Co (January).
- Nearly all of the polatli lands are built on a wide variety of limestones. The place where calcimorphic formation occurs where carbonate accumulates due to low precipitation is in clay, clay-tinned, reinsyntures and the lime ratio is quite large in the soil structure. The natural vegetation of the region is steppes and steppes. Given grass and other herbaceous plants dominate the steppes, willow, spindle, acacia, ahlat, wild plum, pear and whache are found in the groves located on the banks of the rivers.
- Polatli is the second cereal warehouse of our region as it is suitable for grain cultivation both in climate and land.



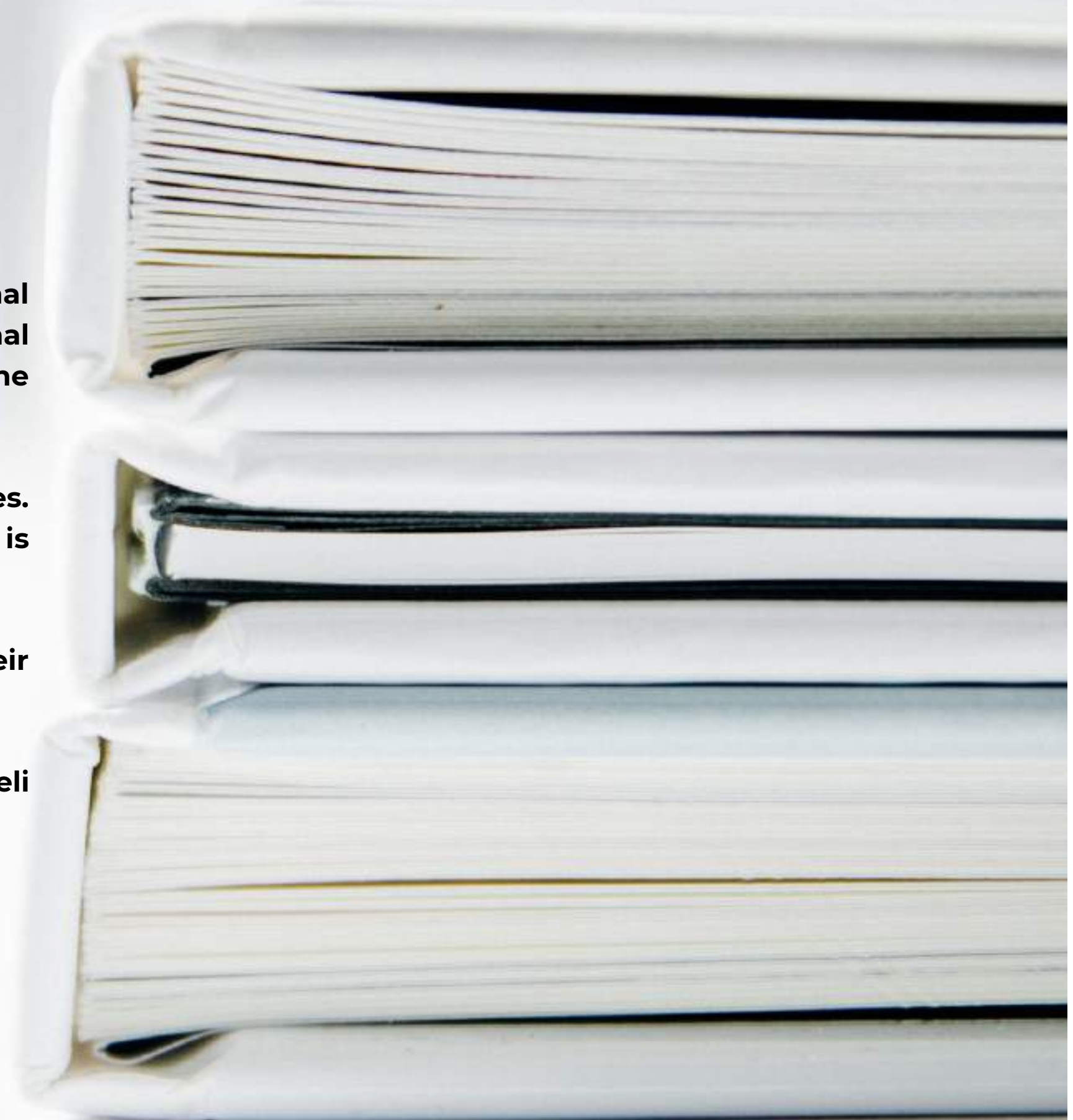
Population and Demographics

- The population of Polatli in 2020 is 126,623.
- This population consists of 63,111 males and 63,512 females. In percentage: 49.84% male and 50.16% female.
- Polatli ranks 10th in Ankara Province in terms of population size. It also accounts for 2.24% of the provincial population.
- Polatli district population is 38% young, 47% middle age and 15% elderly population
- The number of neighborhoods in Polatli district is 95. The place with the highest nufus density is the Martyrdom Quarter.



Education

- The development of the countries is directly proportional to the educational opportunities given to the population and many cultural, professional knowledge and skills gained to the individual in education constitute the greatest dynamic in the development of society.
- Polatli District has significant advantages in terms of educational opportunities. The literacy rate of our district is 98% and the high school placement rate is 100%.
- As of 2020-2021, the number of educational institutions is 123 according to their type, 68 of which are Official Institutions and 55 are Private Institutions.
- At the same time, there is the Faculty of Arts and Sciences of Hacı Bayram Veli University and the Vocational School of Social Sciences in the district.



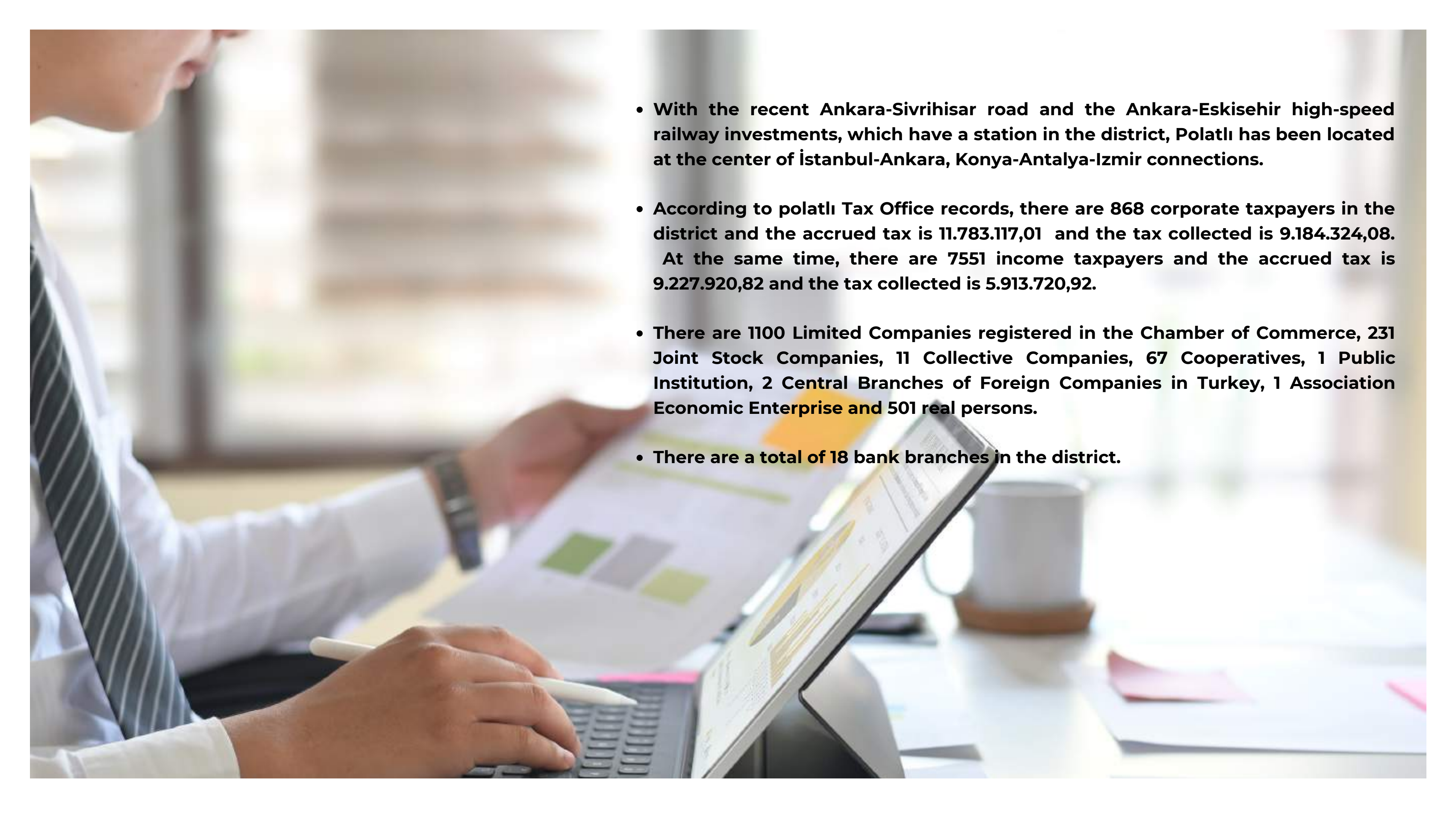


Health

- **The structure of the health sector; the country's population varies depending on cultural development, natural resources, political and economic system. In order to improve the quality of life of the society, quality health service is the right of the whole individual to protect and improve health.**
- **Within the scope of health transformation policies in our country, there is a family physician application. The average number of people per family physician in Polatlı is 4100 as of 2020.**
- **When the number of various institutions and organizations operating in the field of Health Sector in our district is examined; 1 State Hospital, There are 6 Family Health Centers, 1 Asap Center, 1 Private Hospital, 1 Dialysis Center, 1 Medical Center, 3 private oral dental health clinics, 12 private dental examinations, 40 pharmacies, 2 hearing aid centers, 12 optical establishments, 3 OSMG (common health safety units) and 2 Private Health Cabins.**
- **When the number of personnel working in the health sector of our district is examined; There are 12 General Practitioners, 6 Internal Medicine Specialists, 5 General Surgeon Specialists, 1 Infectious Specialist, 3 Ophthalmologists, 4 Ear Nose Throat Specialists, 4 Pediatricians, 5 Obstetricians, 4 Radiologists, 223 Service Nurses, 37 Midwife Nurses, 10 Medical Secretaries and 29 Family Physicians.**

Economy

- The economy of Polatli district has been predominantly agricultural throughout history. The district has 372,966 decares of water, 1,816,549 decares of water and a total of 2,189,515 decares of agricultural area. The most produced products in the local lands are wheat, barley, sugar beet, melon and onion. Livestock in the district; based on cattle, cattle and poultry farming.
- The development of urban economic activities in the district center and therefore the industry and service sector began in 1892 when the Ankara-Istanbul railway passed through Polatli.
- Polatli, which constitutes one of the important granaries of Turkey, also has one of the most active grain exchanges. As a result, a grain trade occurs on the Polatli Stock Exchange, twice the grain produced in the district.
- In addition, important agricultural organizations such as The District Agriculture Directorate, Agriculture Chamber, Agriculture Credit Cooperative branch, Thrace Union Cooperative branch, Beet Regional Directorate, Upper Sakarya Irrigation Association operate in the district.

- 
- A person in a white shirt and striped tie is working at a desk. They are looking at a laptop screen which displays a bar chart. There are several documents on the desk, some with sticky notes. A white mug is also visible on the desk. The background is blurred, showing what appears to be a window with a view of a building.
- **With the recent Ankara-Sivrihisar road and the Ankara-Eskisehir high-speed railway investments, which have a station in the district, Polatlı has been located at the center of İstanbul-Ankara, Konya-Antalya-Izmir connections.**
 - **According to polatlı Tax Office records, there are 868 corporate taxpayers in the district and the accrued tax is 11.783.117,01 and the tax collected is 9.184.324,08. At the same time, there are 7551 income taxpayers and the accrued tax is 9.227.920,82 and the tax collected is 5.913.720,92.**
 - **There are 1100 Limited Companies registered in the Chamber of Commerce, 231 Joint Stock Companies, 11 Collective Companies, 67 Cooperatives, 1 Public Institution, 2 Central Branches of Foreign Companies in Turkey, 1 Association Economic Enterprise and 501 real persons.**
 - **There are a total of 18 bank branches in the district.**

Industry

- Industry in the district is developing day by day. Şişecam (Trakya Polatlı Glass Industry Inc.), which is one of the important industrial organizations of our country, and Middle East Bearing Industry are located in Polatlı. In addition, 8 ready-made concrete factories, 4 roof façade systems factories, 1 pipe factory, 5 flour factories, 4 feed factories, 4 marble operation plants, 4 building chemicals factories and 14 agricultural machinery construction factories operate in the district with SHA-RA producing galvanized poles throughout the country. There are constantly new initiatives and developments in this field.
- There are 2 Organized Industrial Zones in our district, Polatlı OSB and Polatlı Chamber of Commerce OSB.
- Polatlı Organized Industrial Zone, which contributes significantly to the development of industry in the district, has an area of 312 hectares and polatlı Chamber of Commerce Organized Industrial Zone has an area of 424 hectares and is in a healthy development at the level of infrastructure works and factory establishment works.
- Polatlı is the largest district of the capital except for the central districts. Polatlı is one of the important ports of the country As agriculture and agriculture-based industry has developed, the capital Ankara has benefited directly from the industrial development it has provided in recent years. Due to the ease of transportation, D.C. has all the amenities it has.



- 
- A close-up photograph of a mechanical assembly. The central part features a cylindrical component with a black brush-like structure extending downwards. The assembly is mounted on a dark metal frame with various bolts and components. The background is blurred, showing a light-colored surface.
- **NEAREST AIRPORT:** Esenboga Airport, 95 km
 - **NEAREST PORT:** Mersin: 406 km, Izmir 502 km, Trabzon 765 km, Samsun 419 km, Iskenderun 681 km, Istanbul 453 km
 - **CLOSEST RAILWAY:** The railway line borders the west coast of our region and it is planned to build integrated loading and unloading areas in our region. ANKARA-ESKİŞEHİR The High Speed Railway Line passes through the north of our region and there is a station in polatli district center.
 - **NEAREST HIGHWAY/HIGHWAY:** POLATLI-ESKİŞEHİR Highway
 - **DISTANCE TO PROVINCIAL/DISTRICT CENTER AND LARGE COMMERCIAL CENTERS;** Provincial Center 76 km – District 22 km
 - **NEAREST CUSTOMS:** Ankara Customs 80 km

Foreign Trade

- 41 companies export within Polath borders.
- 12.719.535,27 in the agricultural sector, 5.494.259,84 in the industrial sector and 197.530,54 kg/amount in the mining sector are exported.
- Cereals, pulses, oilseeds and products, industrial products machinery and components in the Industrial Sector and mines and metals stand out in the Mining Sector.

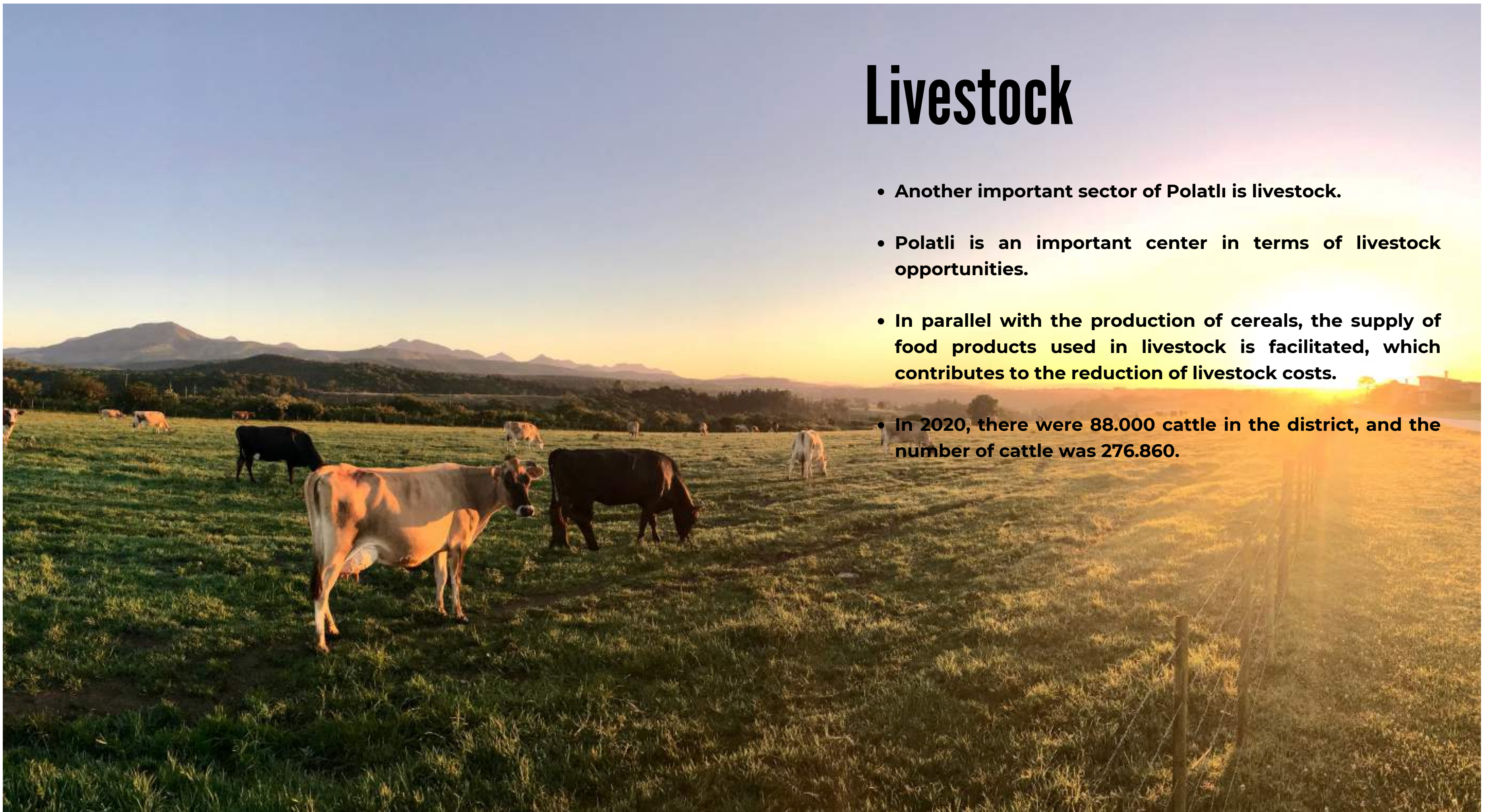


Agriculture

- **Polatli district of Ankara province is the most important granary in Turkey. More than 60% of the territory of the district is suitable for agriculture. The arable agricultural area in the district is 2.189.515 decares, of which 372.966 decares are watery and the rest are used as dry agricultural areas. Ankara tea is made in the form of badger tea, Sakarya river and public irrigation from wells.**
- **The annual rainfall amount and distribution of the seasons in the region is dominated by a precipitation regime that is insufficient for vegetable production. The water deficit in the region is covered by irrigation. Aqueous agriculture has led to significant changes in product pattern using modern agricultural inputs and technologies aimed at increasing yields.**
- **The agricultural sector is the main determinant of polatli economy. Based on the variety of products and the annual production quantities, it is seen that Polatli has a say especially in wheat and onion production.**

Livestock

- **Another important sector of Polatlı is livestock.**
- **Polatlı is an important center in terms of livestock opportunities.**
- **In parallel with the production of cereals, the supply of food products used in livestock is facilitated, which contributes to the reduction of livestock costs.**
- **In 2020, there were 88.000 cattle in the district, and the number of cattle was 276.860.**



Tourism

- The history of polatlı and its surroundings being used as a settlement for the first time dates back to very ancient civilizations. It has been home to many civilizations until now.
- Researches carried out in the area where Polatlı was found show that the history of the region dates back to the 3000s B.C. It is known that the Ancient City of Gordion, located in yassıhöyük village of Polatlı, was founded on these dates. Since these years, hittites, Phrygians, Lydians, Persians, Roman Empires, Byzantine Empires have ruled the region. Traces and remnants of these civilizations are still found. The name Polatli is presumed to have been formed after it fell into the hands of the Turks of the region.
- Our city, which is the center of civilization accumulation that bears witness to thousands of years of history, is a beautiful place with alternatives in the field of history, culture and regional values.

Attractions and Historical Sites around Polatlı

- Malköy Train Station Museum
- Duatepe Monument
- Gordion Museum of the Ancient City of Gordion
- Polatli Train Station
- Rockhead Mosaic
- Martyrdom Memorial
- Zafertepe Monument
- Gözkarargah Museum
- Artillery School Museum
- Basrikale Positions
- Stardleade Positions



"Gordion Museum of the Ancient City of Gordion."




“Zafertepe Mehmetçik Monument”



"Dnatepe Monument"



"Duterte Monument"



"Martyrs Memorial"



“Everything you can imagine is real.”

“POLATLI CHAMBER OF COMMERCE ”

